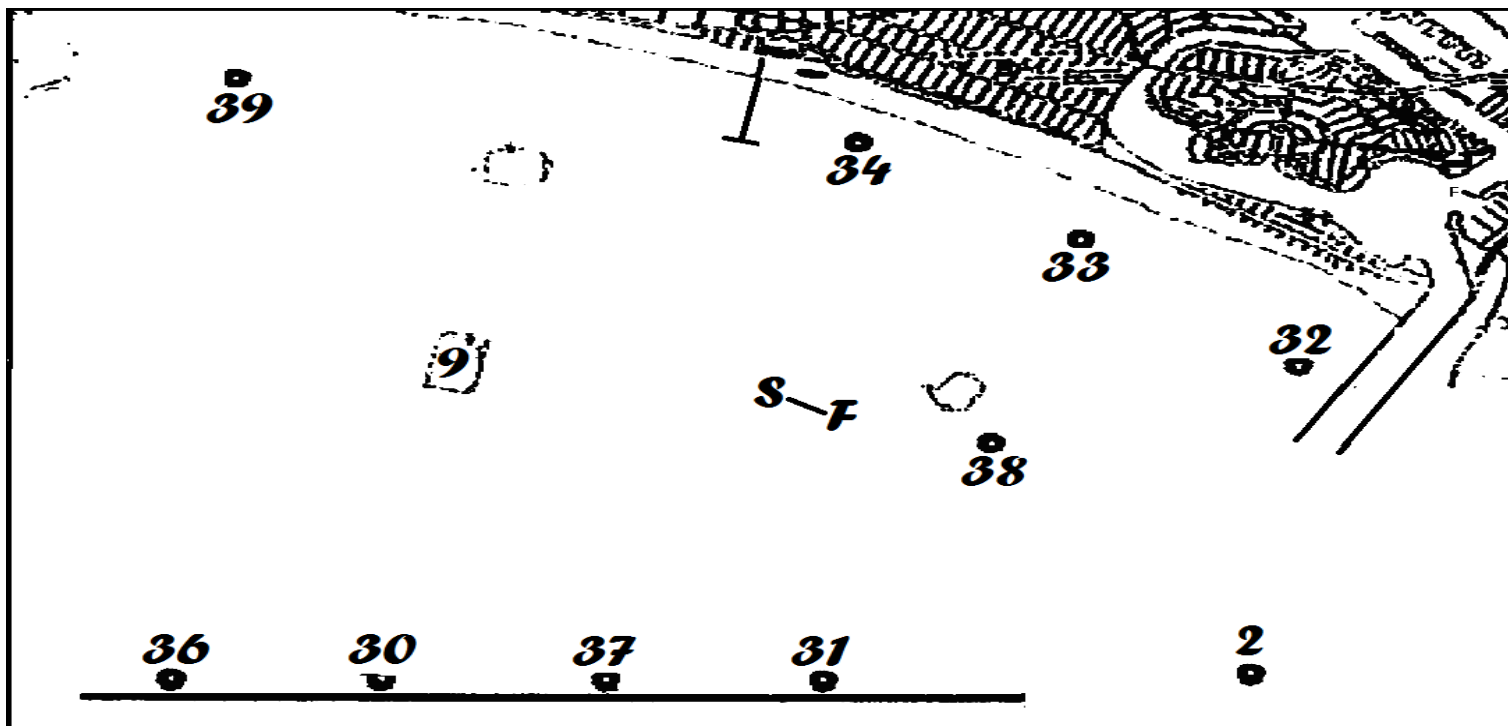













# COURSE CHART RC 2017



| COURSE | FLAGS   | DISTANCE | HEADING | LOCATION                     |
|--------|---|----------|---------|------------------------------|
| 2      |    | 1.40     | 125     | N 33° 43.364" W 118° 07.518" |
| 9      |   | 3.50     | 292     | N 33° 44.483" W 118° 09.733" |
| 30     |  | 2.00     | 217     | N 33° 43.477" W 118° 09.930" |
| 31     |  | 1.70     | 154     | N 33° 43.467" W 118° 09.377" |
| 32     |  | 3.20     | 64      | N 33° 43.556" W 118° 07.588" |
| 33     |  | 2.30     | 40      | N 33° 44.340" W 118° 07.450" |
| 34     |  | 2.10     | 27      | N 33° 45.261" W 118° 08.748" |
| 36     |  | 2.70     | 233     | N 33° 43.464" W 118° 10.452" |
| 37     |  | 1.70     | 187     | N 33° 43.469" W 118° 09.340" |
| 38     |  | 2.00     | 97      | N 33° 44.138" W 118° 08.145" |
| 39     |  | 3.70     | 310     | N 33° 45.560" W 118° 10.319" |